

Reporte mensual CIUDADANOS CIENTÍFICOS

LA ESTRELLA

Continuación se presentan los análisis obtenidos con las nubes de Ciudadanos Científicos ubicadas en La Estrella, entre los días 01 de Enero del 2020 y 31 de Enero del 2020

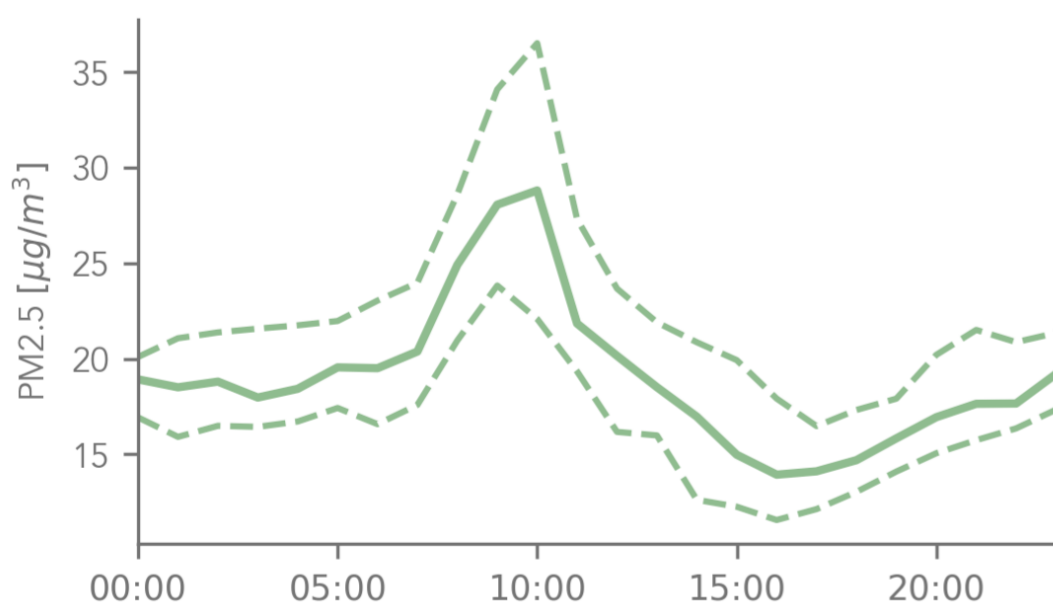
Promedio ICA Mensual

| PM2.5 | Enero | | | | | | | | | | | | | | | | | | | | | | | | | | | | | | | |
|----------|-------|----|----|----|----|----|----|----|----|-----|-----|-----|-----|-----|------|-----|-----|-----|-----|-----|-----|------|-----|-----|-----|-----|-----|-----|------|-----|-----|--|
| | M1 | J2 | V3 | S4 | D5 | L6 | M7 | M8 | J9 | V10 | S11 | D12 | L13 | M14 | Mi15 | J16 | V17 | S18 | D19 | L20 | M21 | Mi22 | J23 | V24 | S25 | D26 | L27 | M28 | Mi29 | J30 | V31 | |
| Nube 99 | | 12 | 16 | 17 | 18 | 20 | | | | | 13 | 13 | 16 | 16 | 21 | 17 | | | | | | | | | | | | | | | 21 | |
| Nube 94 | 20 | 15 | 18 | 19 | 19 | 19 | 18 | 18 | 20 | 20 | 16 | 16 | 19 | 18 | 22 | 17 | 14 | 12 | 13 | 19 | 23 | 11 | | | | | | | | | | |
| Nube 69 | 35 | 19 | 21 | 22 | 23 | 23 | 20 | 21 | 23 | 23 | 18 | 17 | 23 | 21 | 26 | 18 | 14 | 13 | 14 | | 32 | 13 | 21 | 25 | 20 | 21 | 23 | 22 | 26 | 32 | 37 | |
| Nube 59 | | | | | | | | | | | | | | | | 13 | | | | | | | | 16 | 15 | 18 | 18 | 20 | 25 | 27 | | |
| Nube 35 | 27 | 17 | | | | | 16 | 24 | 26 | 24 | 21 | 19 | 24 | 21 | 28 | 18 | 17 | 14 | 14 | 25 | 32 | 15 | 24 | 27 | 20 | 23 | 28 | 25 | 31 | 37 | 37 | |
| Nube 34 | 19 | 14 | 18 | 18 | 19 | 19 | 17 | 17 | 19 | 18 | 15 | 14 | 18 | 17 | 20 | 14 | 12 | 10 | 12 | 19 | 23 | 10 | 17 | 19 | 16 | 16 | 19 | 19 | 22 | 25 | 26 | |
| Nube 229 | | | | | 22 | 18 | 19 | 20 | 20 | | | | | | | | | | | | | 12 | 18 | 22 | 18 | 18 | 20 | 21 | 26 | | | |
| Nube 226 | | | | | | | | | | | | | | | | | | | | | | | | 18 | 18 | 21 | 21 | 24 | 28 | 30 | | |
| Nube 217 | | | | | | | | | | | | | | | | | | | | | | | | | | | | | | 26 | 26 | |
| Nube 199 | 14 | 12 | 15 | 17 | 17 | 17 | 15 | 15 | 16 | 17 | 13 | 13 | 15 | 16 | 19 | 13 | 10 | 8 | 10 | 16 | 22 | 9 | 15 | 17 | 14 | 15 | 16 | 17 | 19 | 22 | 23 | |
| Nube 198 | 22 | 14 | 17 | 19 | 19 | 19 | 17 | 18 | 20 | 19 | 16 | 15 | 19 | 18 | 22 | 16 | 13 | 11 | 13 | 19 | 24 | 11 | 21 | | | | | | | | | |
| Nube 197 | | | | | | | | | | | | | | | | | | | | | | | | | | | | | | 28 | 27 | |
| Nube 114 | 18 | 16 | 18 | 20 | 21 | 21 | 20 | 21 | 22 | 23 | 21 | 18 | 23 | 21 | 27 | 18 | 18 | 15 | 16 | 22 | 25 | 16 | 20 | 25 | 19 | 17 | 25 | 25 | 26 | 35 | 32 | |

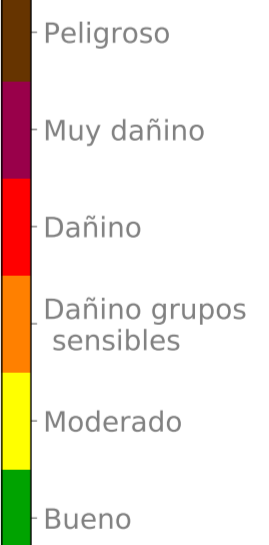
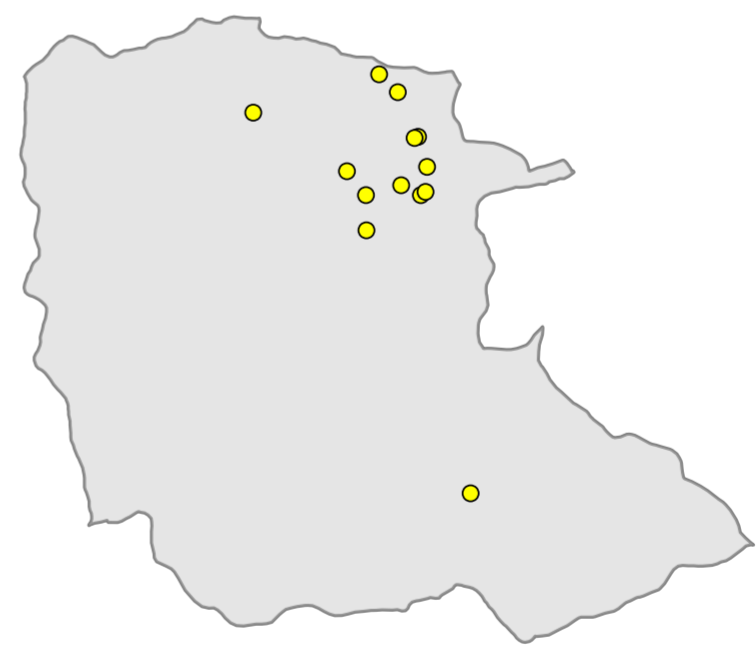
Registros del ICA diario, en cada nube del sector

Ciclo Diurno

Mapa promedio mensual



De acuerdo con los registros de las nubes del sector, éste ha sido el comportamiento promedio del ciclo diario para el contaminante PM 2.5



Promedio de **temperatura y humedad** relativa en el último mes

22.1°C

68.4%



@siatamedellin
www.siat.gov.co

