

Reporte mensual CIUDADANOS CIENTÍFICOS

ITAGÜÍ

Continuación se presentan los análisis obtenidos con las nubes de Ciudadanos Científicos ubicadas en Itagüí, entre los días 01 de Mayo del 2020 y 31 de Mayo del 2020

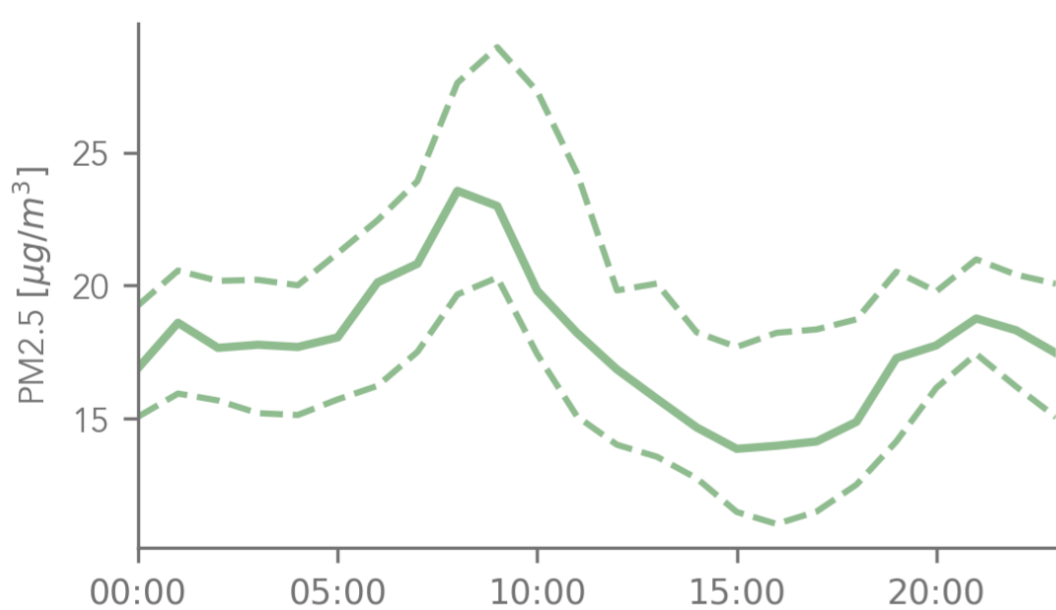
Promedio ICA Mensual

| PM2.5 | Mayo | | | | | | | | | | | | | | | | | | | | | | | | | | | | | | | |
|----------|------|----|----|----|----|-----|----|----|----|-----|-----|-----|------|-----|-----|-----|-----|-----|-----|------|-----|-----|-----|-----|-----|-----|------|-----|-----|-----|-----|----|
| | V1 | S2 | D3 | L4 | M5 | Mi6 | J7 | V8 | S9 | D10 | L11 | M12 | Mi13 | J14 | V15 | S16 | D17 | L18 | M19 | Mi20 | J21 | V22 | S23 | D24 | L25 | M26 | Mi27 | J28 | V29 | S30 | D31 | |
| Nube 92 | 28 | 27 | 17 | 29 | 26 | 24 | 21 | 28 | 21 | 15 | 19 | 26 | 22 | 40 | 29 | 20 | 25 | 21 | 34 | 34 | 27 | 40 | 29 | 23 | 16 | 17 | 27 | 26 | 30 | 29 | 24 | |
| Nube 46 | 22 | 16 | 16 | 17 | 16 | 16 | 14 | 15 | 12 | 11 | 16 | 20 | 17 | 22 | 22 | 16 | 14 | 12 | 21 | 21 | 15 | 20 | 22 | 16 | 15 | 12 | 14 | 16 | 18 | 21 | 15 | |
| Nube 45 | 21 | 14 | 15 | 18 | 17 | 15 | 15 | 14 | 12 | 11 | 16 | 22 | 17 | 23 | 22 | 16 | 14 | 13 | 22 | 21 | 15 | 21 | 21 | 15 | 13 | 12 | 15 | 16 | 18 | 21 | 14 | |
| Nube 230 | 19 | 14 | 15 | 17 | 16 | 14 | 14 | 14 | 12 | 11 | 14 | 18 | 15 | 19 | 20 | 14 | 12 | 12 | 17 | 18 | 14 | 18 | 19 | 14 | 12 | 12 | 15 | 15 | 17 | 17 | 15 | |
| Nube 228 | 21 | 14 | 16 | 19 | 17 | 17 | 15 | 14 | 12 | 12 | 16 | 21 | 17 | 22 | 21 | 16 | 14 | 13 | 21 | 21 | 15 | 20 | 22 | 16 | 14 | 12 | 14 | 15 | 17 | 19 | 14 | |
| Nube 215 | | 14 | 15 | 16 | 14 | 12 | | | | | 14 | | | 19 | 18 | 16 | 12 | | 19 | 17 | 21 | 27 | | | 12 | 14 | | | 18 | | | |
| Nube 196 | 23 | 16 | 18 | 23 | 18 | 17 | 17 | 16 | 14 | 13 | 17 | 23 | 19 | 25 | 26 | 16 | 15 | 13 | 21 | 27 | 19 | 23 | 25 | 18 | 15 | 12 | 17 | 19 | 20 | 21 | 15 | |
| Nube 175 | 23 | 17 | 18 | 20 | 17 | 17 | 16 | 16 | 16 | 13 | 17 | 20 | 18 | 24 | 22 | 17 | 15 | 13 | 19 | 24 | 16 | 22 | 23 | 17 | 15 | 14 | 16 | 17 | 22 | 22 | 16 | |
| Nube 167 | 22 | 14 | 16 | 18 | 17 | 16 | 14 | 14 | 11 | 10 | 15 | 21 | 17 | 23 | 21 | 15 | 13 | 12 | 21 | 22 | 14 | 20 | 24 | 15 | 14 | 10 | 14 | 15 | 18 | 20 | 14 | |
| Nube 157 | 20 | 18 | 19 | 18 | 15 | 16 | 15 | 14 | 14 | 15 | 17 | 18 | 17 | 21 | 21 | 16 | 16 | 12 | 20 | 19 | 14 | 27 | 22 | 16 | 13 | 12 | 19 | 19 | 20 | 21 | 18 | |
| Nube 111 | 21 | 16 | 16 | 22 | | | | | | | | | | 19 | 24 | 21 | 16 | 18 | 13 | 20 | 22 | 15 | 25 | 25 | 19 | 15 | 14 | 16 | 17 | 21 | 20 | 19 |

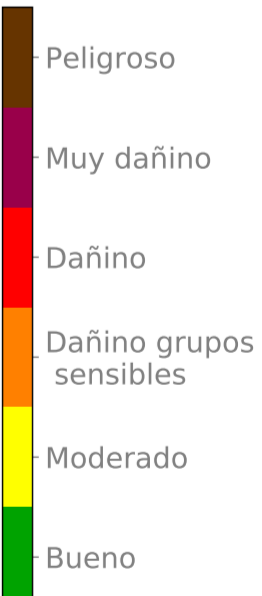
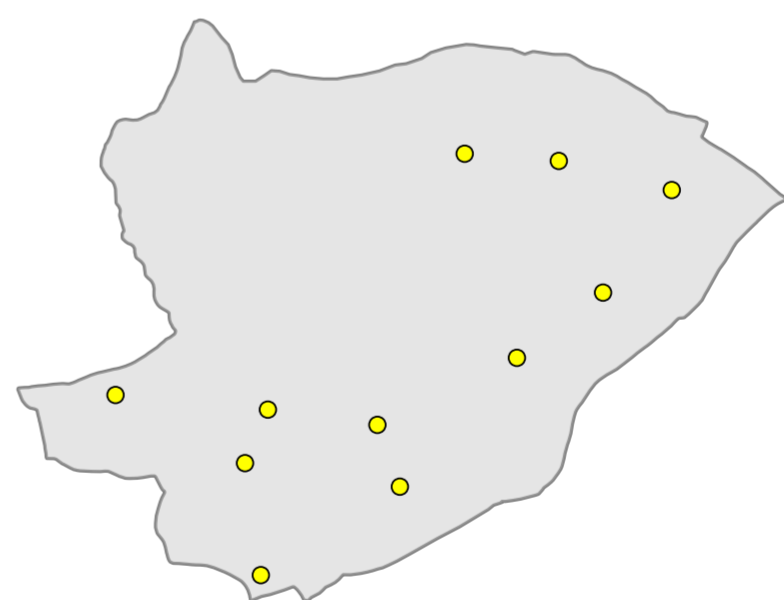
Registros del ICA diario, en cada nube del sector

Ciclo Diurno

Mapa promedio mensual



De acuerdo con los registros de las nubes del sector, éste ha sido el comportamiento promedio del ciclo diario para el contaminante PM 2.5



Promedio de **temperatura y humedad** relativa en el último mes

24.1°C

69.8%



@siatamedellin
www.siat.gov.co

