

Reporte mensual CIUDADANOS CIENTÍFICOS

COPACABANA

Continuación se presentan los análisis obtenidos con las nubes de Ciudadanos Científicos ubicadas en Copacabana, entre los días 01 de Mayo del 2019 y 31 de Mayo del 2019

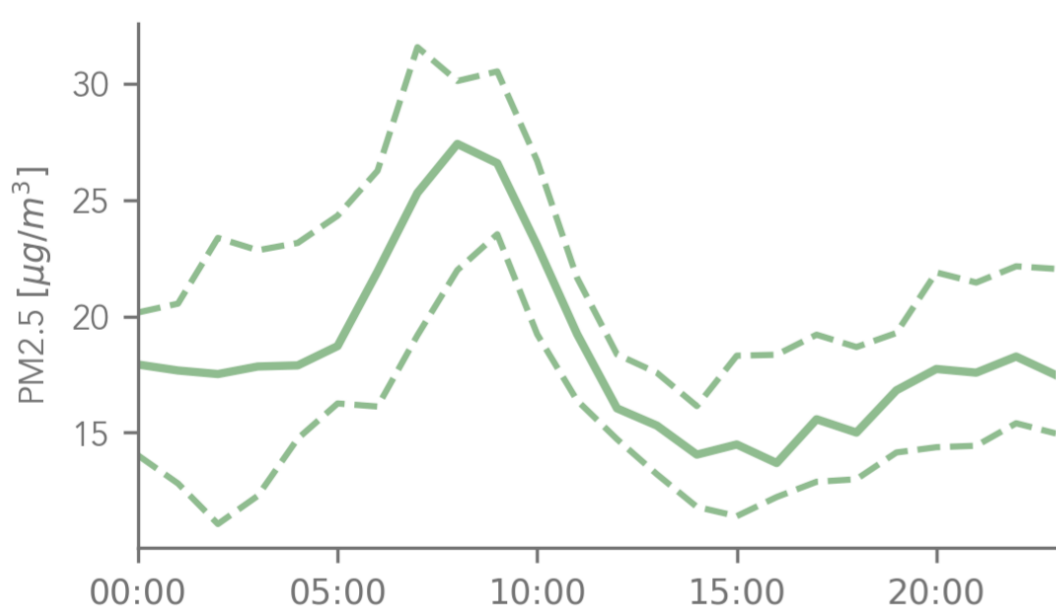
Promedio ICA Mensual

| PM2.5 | Mayo | | | | | | | | | | | | | | | | | | | | | | | | | | | | | | | |
|----------|------|----|----|----|----|----|----|-----|----|-----|-----|-----|-----|-----|------|-----|-----|-----|-----|-----|-----|------|-----|-----|-----|-----|-----|-----|------|-----|-----|--|
| | Mi1 | J2 | V3 | S4 | D5 | L6 | M7 | Mi8 | J9 | V10 | S11 | D12 | L13 | M14 | Mi15 | J16 | V17 | S18 | D19 | L20 | M21 | Mi22 | J23 | V24 | S25 | D26 | L27 | M28 | Mi29 | J30 | V31 | |
| Nube 91 | | | | 33 | 24 | 18 | 17 | 20 | 18 | 15 | 14 | 10 | 15 | 10 | 12 | 15 | 10 | 17 | 14 | 15 | 17 | 14 | 17 | 13 | 14 | 13 | 12 | 14 | 17 | 15 | 16 | |
| Nube 82 | 40 | 39 | 41 | 43 | 33 | 26 | 22 | 26 | 26 | 22 | 19 | 15 | 21 | 15 | 16 | 20 | 17 | 24 | 19 | 20 | 22 | 20 | 24 | 22 | 23 | 17 | 17 | 20 | 23 | 21 | 25 | |
| Nube 68 | 26 | 28 | 34 | 39 | 30 | 22 | 20 | 20 | 22 | 21 | 21 | 7 | 23 | 9 | 12 | 13 | 11 | 23 | 17 | 14 | 17 | 16 | 23 | 16 | 14 | 12 | 15 | 18 | 18 | 16 | 20 | |
| Nube 31 | 26 | 26 | 29 | 29 | 24 | 20 | 16 | 22 | 24 | | 14 | 12 | 18 | 15 | 13 | 18 | 14 | 17 | 17 | 16 | 19 | 18 | 20 | 18 | 17 | 15 | 16 | 17 | 18 | 18 | 23 | |
| Nube 26 | 36 | 36 | 41 | 43 | 31 | 24 | 23 | 27 | 29 | 23 | 22 | 16 | 21 | 16 | 18 | 20 | 18 | 24 | 20 | 20 | 23 | 21 | 27 | 25 | 24 | 15 | 18 | 20 | 22 | 22 | 25 | |
| Nube 249 | | | | | | | | | | | | | | | | | 25 | 17 | 17 | 18 | 24 | 22 | 29 | 21 | 28 | 16 | 17 | 24 | 22 | 28 | 26 | |
| Nube 246 | 24 | 25 | 28 | 32 | 23 | 17 | 16 | | 12 | 14 | 13 | 9 | 14 | 9 | 11 | 14 | 11 | 16 | 13 | 14 | 16 | 13 | 16 | 11 | 13 | 10 | 12 | 13 | 16 | 14 | 16 | |
| Nube 189 | | | | | | | | 21 | 18 | 15 | 13 | 9 | 15 | 9 | | 13 | 10 | 17 | 14 | 14 | 17 | 14 | 17 | 10 | 14 | 12 | 12 | 14 | 16 | 14 | 17 | |
| Nube 188 | 33 | 32 | 31 | 34 | 28 | 21 | 18 | 23 | 25 | 17 | 14 | 11 | 17 | 12 | 13 | 15 | 12 | 17 | 16 | 16 | 19 | 17 | 18 | | | | | 15 | 18 | 15 | 19 | |
| Nube 15 | 30 | 27 | 30 | 36 | 25 | 18 | 16 | 21 | 21 | 14 | 13 | 8 | 15 | 9 | 11 | 14 | 10 | 17 | 14 | 14 | 16 | 15 | 16 | 12 | 15 | 11 | 11 | 13 | 17 | 13 | 17 | |
| Nube 101 | | | | | | 18 | 18 | | | | | | | | | | 14 | 21 | 19 | | 10 | | | | | | | | | | | |

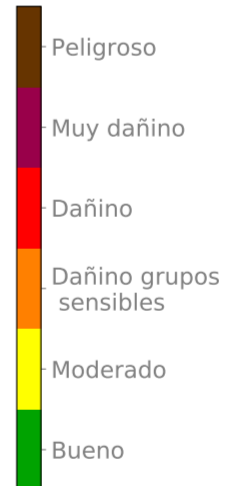
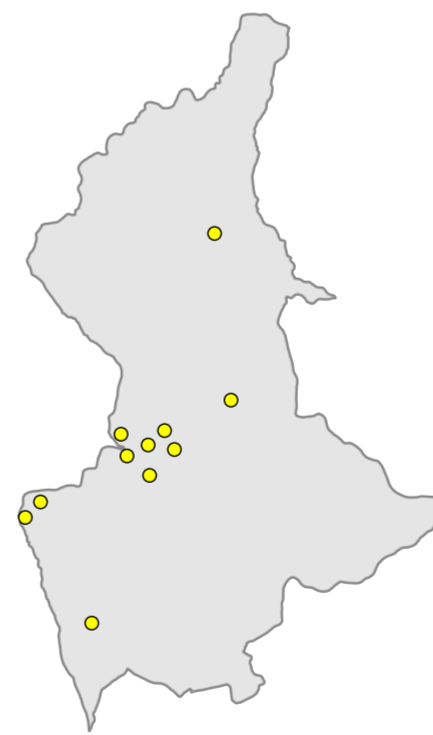
Registros del ICA diario, en cada nube del sector

Ciclo Diurno

Mapa promedio mensual



De acuerdo con los registros de las nubes del sector, éste ha sido el comportamiento promedio del ciclo diario para el contaminante PM 2.5



Promedio de **temperatura** y **humedad** relativa en el último mes

22.3°C

77.2%



@siatamedellin
www.siat.gov.co

